

R 12 E R 13 E R 14 E R 15 E R 16 E R 17 E R 18 E R 19 E R 20 E R 21 E

LEVY COUNTY

2018 Future Land Use Map

18

16

19

20

21

30

29

28

T 10 S
T 11 S
T 12 S
T 13 S
T 14 S
T 15 S
T 16 S
T 17 S

T 10 S
T 11 S
T 12 S
T 13 S
T 14 S
T 15 S
T 16 S
T 17 S


Suwannee Sound

Waccasassa Bay



Cedar Key

Land Use

- Municipality
- Urban Low Density Residential
- Urban Medium Density Residential
- Rural Residential
- Agricultural/Rural Residential
- Forestry/Rural Residential
- Commercial
- Rural Commercial Node
- Industrial
- Public
- Natural Reservation
- Conservation
- REC
- Water
- Municipal Service District
- Spring Protection Zone



0 0.125 0.25 0.5
Miles

This map is a generalized document and is subject to revisions. The Levy County Planning Department generated this map using Levy County Property Appraisers database, the Levy County Future Land Use Element and the Planning Department's maps.

The indicated boundaries are not to be used to establish legal boundaries. For specific information concerning your land use, contact the planning department.